



CAMP Section Report  
Report for Town Board- 03/14/2023



RIN	Name	From	To	Begin MP	End MP	Length	Width	Lanes	Surface Type	Shoulder Type	Traffic	Importance	Survey Date	PCI	Repair Category	Notes
117581C	North Road	Ryan Road	Spraguetown Road	3.1	4.3	1.2	20	2	Asphalt	Earth	3	3	11/30/2022	36	Reconstruct	
117581B	North Road	Derby Road	Ryan Road	1.09	3.1	2.01	20	2	Asphalt	Earth	3	3	11/30/2022	44	Reconstruct	
117576	Mill Road	County Route 49	Ferguson Road	0	0.66	0.66	18	2	Asphalt	Earth	1	1	11/30/2022	49	Reconstruct	
117581A	North Road	Village Line	Derby Road	0	1.09	1.09	20	2	Asphalt	Earth	3	3	11/30/2022	50	Rehab	
117532A	Blodgett Road	State Route 4	Town Line	0	0.31	0.31	18	2	Asphalt	Earth	1	1	11/7/2022	52	Rehab	
117589	Richards Road	Spraguetown	North Road	0	0.64	0.64	19	2	Asphalt	Earth	1	1	7/18/2022	53	Reconstruct	
117596B	Spraguetown Road	County Route 52	Hartshorn	0	0.77	0.77	20	2	Asphalt	Earth	2	2	7/18/2022	56	Reconstruct	
117547	East Lake Road	Bunker Hill Road	State Route 29	0	1.69	1.69	18	2	Asphalt	Earth	2	3	11/30/2022	57	Overlay	Paved- 2018- 0.48 miles from Bunker Hill Road, 0.69 miles from Pratts point to Town Line
117568A	Lick Springs Road	Cty Rte 77	Cottrell	0	0.75	0.75	18	2	Asphalt	Vegetation	2	2	6/24/2022	58	Drainage Work	
117580	North Greenwich Road	Edie/McClay	Town Line	0	0.26	0.26	19	2	Asphalt	Earth	1	1	7/18/2022	60	Drainage Work	
117538	Carl Avenue	Academy Street	Wilson Street	0	0.35	0.35	20	2	Asphalt	Earth	2	2	11/7/2022	61	Rehab	
117550	Fiddlers Elbow Road	County Route 77	State Route 40	0	0.86	0.86	20	2	Asphalt	Earth	2	2	11/7/2022	64	Overlay	
117540B	Christie Road	State Route 29	John Rbertson Road	1.72	2.11	0.39	20	2	Asphalt	Earth	2	2	11/30/2022	65	Surface Treatments	
117536A	Bunker Hill Road	County Route 49	East Lake Road	0	0.05	0.05	20	2	Asphalt	Earth	2	2	11/30/2022	66	Overlay	
117536B	Bunker Hill Road	East Lake Road	Joe Beane Road	0.05	1.78	1.73	20	2	Asphalt	Earth	2	2	11/30/2022	66	Overlay	
117562	Joe Beane Road	Bunker Hill Road	Town Line	0	1	1	20	2	Asphalt	Earth	2	2	11/30/2022	66	Rehab	
117575	Meader Road	County Route 52	State Route 29	0	1	1	20	2	Asphalt	Earth	2	2	7/18/2022	66	Surface Treatments	
117528A	Abeel Avenue	Hill Street	Wilson Street	0	0.41	0.41	20	2	Asphalt	Earth	3	2	11/30/2022	67	Overlay	
117593	Ryan Road	State Route 29	North Road	0	2.24	2.24	20	2	Asphalt	Earth	2	2	11/30/2022	67	Drainage Work	Paved- 2019- 0.95 miles from North Rd
117542C	Cottrell Rd	Lick Springs Road	State Route 40	0	0.55	0.55	20	2	Asphalt	Vegetation	2	2	6/24/2022	68	Overlay	
117529A	Academy Street	Dead End	Overlook Avenue	0	0.25	0.25	20	2	Asphalt	Earth	1	1	11/7/2022	69	Overlay	
117529B	Academy Street	Overlook Avenue	Village Line	0	0.47	0.47	20	2	Asphalt	Earth	2	2	11/7/2022	69	Overlay	
117542B	Cottrell Rd	Anthony Rd	Lick Springs Road	0	1.27	1.27	20	2	Asphalt	Vegetation	2	2	6/24/2022	71	Patching	
117550B	Fiddlers Elbow Road	State Route 29	0.60 miles	0	0.6	0.6	20	2	Asphalt	Earth	2	2	12/19/2022	71	Surface Treatments	
117556	Hartshorn Road	McClay Road	Spraguetown Road	0	1.11	1.11	18	2	Asphalt	Earth	1	1	7/18/2022	71	Overlay	
117582	Overlook Avenue	Academy Street	Academy Street	0	0.36	0.36	18	2	Asphalt	Earth	1	1	11/7/2022	71	Surface Treatments	
117553	Galesville Drive	State Route 29	State Route 29	0	0.33	0.33	19	2	Asphalt	Earth	1	1	12/19/2022	75	Patching	
117566A	Lark Street	Lincoln Street	Wilson Street	0	0.31	0.31	20	2	Asphalt	Earth	1	1	11/7/2022	75	Patching	
117581D	North Road	Spraguetown Road	County Route 49	4.3	7.28	2.98	20	2	Asphalt	Earth	3	3	11/30/2022	75	Surface Treatments	
117569	Lowber Road	Cottrell Road	Lick Springs Road	0	0.87	0.87	18	2	Asphalt	Earth	2	2	11/30/2022	76	Overlay	
117543	Derby Road	North Road	Richards Road	0	1.72	1.72	20	2	Asphalt	Earth	1	2	7/18/2022	77	Overlay	Paved 2020- from Richards Road
117597A	Thomson Road	County Route 113	County Route 77	0	1.8	1.8	20	2	Asphalt	Earth	3	3	11/7/2022	77	Rehab	Paved- 2018- 1.34 miles from CR77
117578	Morehouse Lane	County Route 53	Dead End	0	0.29	0.29	18	2	Asphalt	Earth	1	1	11/7/2022	78	Rehab	
117567A	Larmon Road	County Route 77	Anthony Rd	0	0.86	0.86	20	2	Asphalt	Earth	1	2	6/24/2022	79	Patching	Paved- 2019- 0.82 mi from CR77
117584	Post Office Lane	County Route 113	Dead End	0	0.08	0.08	14	1	Asphalt	Earth	1	1	11/7/2022	79	Reconstruct	
117530B	Anthony Rd	Larmon Rd	Town Line	1.45	2.45	1	20	2	Asphalt	Vegetation	2	2	6/24/2022	81	Patching	Paved 2020-0.53 miles
117548	Edie Road	State Route 40	County Route 52	0	1.32	1.32	21	2	Asphalt	Earth	2	2	7/18/2022	81	Patching	
117554	Green Street	Fort Miller Road	State Route 4	0	0.14	0.14	18	2	Asphalt	Earth	1	1	11/7/2022	81	Patching	
117557A	Hill Street	Town Line	Railroad	0	0.32	0.32	22	2	Asphalt	Earth	2	2	11/7/2022	81	Patching	
258298	Snell Drive	Hill Street	Academy Street	0	0.27	0.27	20	2	Asphalt	Earth	1	1	11/7/2022	82	Patching	
117542A	Cottrell Rd	Cty Rte 77	Anthony	0	0.66	0.66	21	2	Asphalt	Vegetation	2	2	6/24/2022	83	Patching	Paved- 2019- 0.66 miles from CR77
117546	East Greenwich Road	Town Line	State Route 29	0.06	0.12	0.06	20	2	Asphalt	Earth	2	2	11/30/2022	83	Patching	
117577	Morehouse Road	Morehouse Lane	Fiddlers Elbow Road	0	0.08	0.08	18	2	Asphalt	Earth	1	1	11/7/2022	83	Patching	



117551	Forrest Street	Academy Street	Carl Avenue	0	0.21	0.21	18	2	Asphalt	Earth	1	1	11/7/2022	88	Crack Repairs	
117552C	Fort Miller Road	Green Street	Town Line	0	0.26	0.26	18	2	Asphalt	Earth	1	1	11/7/2022	88	Crack Repairs	
117557B	Hill Street	Railroad	Village Line	0	0.49	0.49	22	2	Asphalt	Earth	2	2	11/7/2022	88	Crack Repairs	
117566B	Lark Street	Wilson Street	Begin Loop	0	0.09	0.09	20	2	Asphalt	Earth	1	1	11/7/2022	88	Crack Repairs	
117566C	Lark Street	Begin Loop	End Loop	0	0.06	0.06	20	2	Asphalt	Earth	1	1	11/7/2022	88	Crack Repairs	
117570A	Lincoln Avenue	Lark Street	Wilson Street	0	0.1	0.1	20	2	Asphalt	Earth	1	1	11/7/2022	88	Crack Repairs	
117570B	Lincoln Avenue	Wilson Street	State Route 29	0	0.1	0.1	20	2	Asphalt	Earth	1	1	11/7/2022	88	Crack Repairs	
117594A	Sherman Avenue	Dead End	Lark Street	0	0.09	0.09	18	2	Asphalt	Earth	1	1	11/7/2022	88	Crack Repairs	
117594B	Sherman Avenue	Lark Street	Wilson Street	0	0.1	0.1	20	2	Asphalt	Earth	1	1	11/7/2022	88	Crack Repairs	
117594C	Sherman Avenue	Wilson Street	State Route 29	0	0.11	0.11	20	2	Asphalt	Earth	1	1	11/7/2022	88	Crack Repairs	
117552A	Fort Miller Road	State Route 4	River Road	0	0.1	0.1	18	2	Asphalt	Earth	1	1	11/7/2022	90	Crack Repairs	Paved- 2018- 0.13 miles
117552B	Fort Miller Road	River Road	Green Street	0	0.19	0.19	18	2	Asphalt	Earth	1	1	11/7/2022	90	Crack Repairs	
117596A	Spraguetown Road	State Route 40	County Route 52	0	0.72	0.72	20	2	Asphalt	Earth	2	2	7/18/2022	90	Crack Repairs	paved 2020- 0.66 miles from SR40
117539	Center Falls Road	Town Line	State Route 29	0	0.07	0.07	20	2	Asphalt	Earth	2	1	11/7/2022	92	Crack Repairs	
117541A	Clarks Mills Road	County Route 113	Millers	0	0.96	0.96	20	2	Asphalt	Earth	3	3	11/7/2022	92	Crack Repairs	
117561A	Jackson Avenue	Wilson Street	Lark Street	0	0.1	0.1	20	2	Asphalt	Earth	1	1	11/7/2022	92	Crack Repairs	
117561B	Jackson Avenue	Lark Street	Begin Loop	0	0.16	0.16	22	4	Asphalt	Earth	1	1	11/7/2022	92	Crack Repairs	
117561C	Jackson Avenue	Begin Loop	End Loop	0	0.05	0.05	22	2	Asphalt	Earth	1	1	11/7/2022	92	Crack Repairs	
117571	Lyttle Lane	Forest Street	Carl Avenue	0	0.19	0.19	20	2	Asphalt	Earth	1	1	11/30/2022	92	Crack Repairs	Paved- 2018- 0.19 miles- entire length
117540A	Christie Road	John Robertson Road	North Road	0	1.72	1.72	20	2	Asphalt	Earth	2	2	11/30/2022	94	Defer Maintenance	Paved- 2022- 0.69 miles
117528B	Abeel Avenue	Wilson Street	State Route 29	0	0.04	0.04	20	2	Asphalt	Earth	2	2	11/30/2022	94	Defer Maintenance	
117530A	Anthony Rd	Cty Rte 77	Larmon Road	0	1.45	1.45	20	2	Asphalt	Vegatation	2	2	6/24/2022	94	Defer Maintenance	Paved 2022- Finish Project- 1.43 miles
117533	Boehringer Road	State Route 29	State Route 29	0	0.14	0.14	18	2	Asphalt	Earth	1	1	11/30/2022	94	Defer Maintenance	paved 2022
117535	Brophy Road	State Route 29	State Route 29	0	0.61	0.61	17	2	Asphalt	Earth	1	1	11/30/2022	94	Defer Maintenance	paved 2021
117537	Bypass Road	Center Falls Road	State Route 29	0	0.07	0.07	20	2	Asphalt	Earth	1	1	11/7/2022	94	Defer Maintenance	Paved 2022
117541B	Clarks Mills Road	Millers	County Route 77	0	0.56	0.56	20	2	Asphalt	Earth	3	3	11/7/2022	94	Defer Maintenance	Paved- 2022- 0.55 miles
117544	Dixson Drive	Hill Street	Academy Street	0	0.11	0.11	20	2	Asphalt	Earth	1	1	11/7/2022	94	Defer Maintenance	Paved- 2018- 0.11 miles- entire length
117560	John Robertson Road	Christie Road	County Route 49	0	1.1	1.1	20	2	Asphalt	Earth	2	2	11/30/2022	94	Defer Maintenance	
117568B	Lick Springs Road	Cottrell Road	Larmon Road	0	0.95	0.95	22	2	Asphalt	Vegatation	2	2	6/24/2022	94	Defer Maintenance	Paved- 2022- 0.35 miles from Cottrell
117568C	Lick Springs Road	Larmon Road	Town Line	0	0.79	0.79	20	2	Asphalt	Vegatation	2	2	6/24/2022	94	Defer Maintenance	
117583A	Pine View Drive	Wilson Street	Begin Loop	0	0.1	0.1	20	2	Asphalt	Earth	1	1	11/7/2022	94	Defer Maintenance	Paved- 2018- 0.15 miles- Entire length
117583B	Pine View Drive	Begin Loop	End Loop	0	0.06	0.06	20	2	Asphalt	Earth	1	1	11/7/2022	94	Defer Maintenance	Paved- 2018- 0.15 miles- Entire length
117586	Queens Gate Drive	North Road	North Road	0	0.29	0.29	20	2	Asphalt	Earth	1	1	11/7/2022	94	Defer Maintenance	Paved- 2018 0.29 miles- entire length
117588A	Ray Road	State Route 29	Unpaved	0	0.07	0.07	20	2	Asphalt	Earth	1	1	11/7/2022	94	Defer Maintenance	
117596C	Spraguetown Road	Rabbit Road	North Road	0	2.75	2.75	20	2	Asphalt	Earth	2	2	7/18/2022	94	Defer Maintenance	paved recently, needs work on entrance from North Rd
117598	Tracy Drive	State Route 29	State Route 29	0	0.34	0.34	20	2	Asphalt	Earth	2	2	11/30/2022	94	Defer Maintenance	Paved- 2022- Entire Legnth
117599	Wilson Street	Lark Street	Abeel Avenue	0	0.5	0.5	20	2	Asphalt	Earth	2	2	11/7/2022	94	Defer Maintenance	Paved- 2018- 0.14 miles from SR29
259145	Thomson Road	Triangle	County Route 77	0	0.12	0.12	18	2	Asphalt	Earth	3	3	11/7/2022	94	Defer Maintenance	

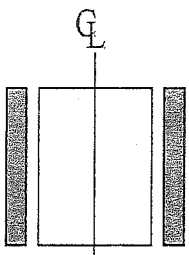
# CAMP-RS Asphalt Pavement Condition Survey

Street: _____	Distance: _____	Name: _____
Section #: _____	Start: _____	Date: _____
Start: _____	End: _____	Weather: _____
End: _____	Length: _____	Temp (F°/C°): _____

<p><b>LONGITUDINAL/ TRANSVERSE CRACKING</b></p>  <table border="1" style="margin-left: auto; margin-right: auto;"> <tr> <td style="border: none;">NO Defects</td> <td colspan="3" style="border: none;">EXTENT</td> </tr> <tr> <td style="border: none;">SEVERITY</td> <td style="border: none;">Low</td> <td style="border: none;">Med</td> <td style="border: none;">High</td> </tr> <tr> <td style="border: none;"></td> <td style="border: 1px solid black;">1</td> <td style="border: 1px solid black;">2</td> <td style="border: 1px solid black;">3</td> </tr> <tr> <td style="border: none;"></td> <td style="border: 1px solid black;">4</td> <td style="border: 1px solid black;">5</td> <td style="border: 1px solid black;">6</td> </tr> <tr> <td style="border: none;"></td> <td style="border: 1px solid black;">7</td> <td style="border: 1px solid black;">8</td> <td style="border: 1px solid black;">9</td> </tr> </table>	NO Defects	EXTENT			SEVERITY	Low	Med	High		1	2	3		4	5	6		7	8	9	<p><b>ALLIGATOR CRACKING</b></p>  <table border="1" style="margin-left: auto; margin-right: auto;"> <tr> <td style="border: none;">NO Defects</td> <td colspan="3" style="border: none;">EXTENT</td> </tr> <tr> <td style="border: none;">SEVERITY</td> <td style="border: none;">Low</td> <td style="border: none;">Med</td> <td style="border: none;">High</td> </tr> <tr> <td style="border: none;"></td> <td style="border: 1px solid black;">1</td> <td style="border: 1px solid black;">2</td> <td style="border: 1px solid black;">3</td> </tr> <tr> <td style="border: none;"></td> <td style="border: 1px solid black;">4</td> <td style="border: 1px solid black;">5</td> <td style="border: 1px solid black;">6</td> </tr> <tr> <td style="border: none;"></td> <td style="border: 1px solid black;">7</td> <td style="border: 1px solid black;">8</td> <td style="border: 1px solid black;">9</td> </tr> </table>	NO Defects	EXTENT			SEVERITY	Low	Med	High		1	2	3		4	5	6		7	8	9
NO Defects	EXTENT																																								
SEVERITY	Low	Med	High																																						
	1	2	3																																						
	4	5	6																																						
	7	8	9																																						
NO Defects	EXTENT																																								
SEVERITY	Low	Med	High																																						
	1	2	3																																						
	4	5	6																																						
	7	8	9																																						

<p><b>EDGE CRACKING</b></p>  <table border="1" style="margin-left: auto; margin-right: auto;"> <tr> <td style="border: none;">NO Defects</td> <td colspan="3" style="border: none;">EXTENT</td> </tr> <tr> <td style="border: none;">SEVERITY</td> <td style="border: none;">Low</td> <td style="border: none;">Med</td> <td style="border: none;">High</td> </tr> <tr> <td style="border: none;"></td> <td style="border: 1px solid black;">1</td> <td style="border: 1px solid black;">2</td> <td style="border: 1px solid black;">3</td> </tr> <tr> <td style="border: none;"></td> <td style="border: 1px solid black;">4</td> <td style="border: 1px solid black;">5</td> <td style="border: 1px solid black;">6</td> </tr> <tr> <td style="border: none;"></td> <td style="border: 1px solid black;">7</td> <td style="border: 1px solid black;">8</td> <td style="border: 1px solid black;">9</td> </tr> </table>	NO Defects	EXTENT			SEVERITY	Low	Med	High		1	2	3		4	5	6		7	8	9	<p><b>PATCHING/ POTHOLES</b></p>  <table border="1" style="margin-left: auto; margin-right: auto;"> <tr> <td style="border: none;">NO Defects</td> <td colspan="3" style="border: none;">EXTENT</td> </tr> <tr> <td style="border: none;">SEVERITY</td> <td style="border: none;">Low</td> <td style="border: none;">Medium</td> <td style="border: none;">High</td> </tr> <tr> <td style="border: none;"></td> <td style="border: 1px solid black;">1</td> <td style="border: 1px solid black;">2</td> <td style="border: 1px solid black;">3</td> </tr> <tr> <td style="border: none;"></td> <td style="border: 1px solid black;">2</td> <td style="border: 1px solid black;">Medium</td> <td style="border: 1px solid black;">High</td> </tr> <tr> <td style="border: none;"></td> <td style="border: 1px solid black;">3</td> <td style="border: 1px solid black;">High</td> <td style="border: 1px solid black;"></td> </tr> </table> <p style="font-size: small;">Do not include good patches</p>	NO Defects	EXTENT			SEVERITY	Low	Medium	High		1	2	3		2	Medium	High		3	High	
NO Defects	EXTENT																																								
SEVERITY	Low	Med	High																																						
	1	2	3																																						
	4	5	6																																						
	7	8	9																																						
NO Defects	EXTENT																																								
SEVERITY	Low	Medium	High																																						
	1	2	3																																						
	2	Medium	High																																						
	3	High																																							

<p><b>RUTTING</b></p>  <table border="1" style="margin-left: auto; margin-right: auto;"> <tr> <td style="border: none;">NO Defects</td> <td colspan="3" style="border: none;">EXTENT</td> </tr> <tr> <td style="border: none;">SEVERITY</td> <td style="border: none;">Low</td> <td style="border: none;">Med</td> <td style="border: none;">High</td> </tr> <tr> <td style="border: none;"></td> <td style="border: 1px solid black;">1</td> <td style="border: 1px solid black;">2</td> <td style="border: 1px solid black;">3</td> </tr> <tr> <td style="border: none;"></td> <td style="border: 1px solid black;">4</td> <td style="border: 1px solid black;">5</td> <td style="border: 1px solid black;">6</td> </tr> <tr> <td style="border: none;"></td> <td style="border: 1px solid black;">7</td> <td style="border: 1px solid black;">8</td> <td style="border: 1px solid black;">9</td> </tr> </table>	NO Defects	EXTENT			SEVERITY	Low	Med	High		1	2	3		4	5	6		7	8	9	<p><b>BLEEDING</b></p>  <table border="1" style="margin-left: auto; margin-right: auto;"> <tr> <td style="border: none;">SEVERITY</td> <td colspan="2" style="border: none;">CONDITION</td> </tr> <tr> <td style="border: none;"></td> <td style="border: 1px solid black;">1</td> <td style="border: 1px solid black;">Good</td> </tr> <tr> <td style="border: none;"></td> <td style="border: 1px solid black;">4</td> <td style="border: 1px solid black;">Fair</td> </tr> <tr> <td style="border: none;"></td> <td style="border: 1px solid black;">7</td> <td style="border: 1px solid black;">Poor</td> </tr> </table>	SEVERITY	CONDITION			1	Good		4	Fair		7	Poor
NO Defects	EXTENT																																
SEVERITY	Low	Med	High																														
	1	2	3																														
	4	5	6																														
	7	8	9																														
SEVERITY	CONDITION																																
	1	Good																															
	4	Fair																															
	7	Poor																															

<p><b>DRAINAGE</b></p>  <table border="1" style="margin-left: auto; margin-right: auto;"> <tr> <td style="border: none;">SEVERITY</td> <td colspan="2" style="border: none;">CONDITION</td> </tr> <tr> <td style="border: none;"></td> <td style="border: 1px solid black;">1</td> <td style="border: 1px solid black;">Good</td> </tr> <tr> <td style="border: none;"></td> <td style="border: 1px solid black;">4</td> <td style="border: 1px solid black;">Fair</td> </tr> <tr> <td style="border: none;"></td> <td style="border: 1px solid black;">7</td> <td style="border: 1px solid black;">Poor</td> </tr> </table>	SEVERITY	CONDITION			1	Good		4	Fair		7	Poor	<p><b>ROUGHNESS</b></p> <p>Check road for presence of the following:</p> <ul style="list-style-type: none"> <li>- uneven surface</li> <li>- sags</li> <li>- humps</li> <li>- frost heaves</li> </ul> <table border="1" style="margin-left: auto; margin-right: auto;"> <tr> <td style="border: none;">SEVERITY</td> <td colspan="2" style="border: none;">CONDITION</td> </tr> <tr> <td style="border: none;"></td> <td style="border: 1px solid black;">1</td> <td style="border: 1px solid black;">Good</td> </tr> <tr> <td style="border: none;"></td> <td style="border: 1px solid black;">4</td> <td style="border: 1px solid black;">Fair</td> </tr> <tr> <td style="border: none;"></td> <td style="border: 1px solid black;">7</td> <td style="border: 1px solid black;">Poor</td> </tr> </table>	SEVERITY	CONDITION			1	Good		4	Fair		7	Poor
SEVERITY	CONDITION																								
	1	Good																							
	4	Fair																							
	7	Poor																							
SEVERITY	CONDITION																								
	1	Good																							
	4	Fair																							
	7	Poor																							